


2015

Heritage Rock Precincts of Hyderabad



The city of Hyderabad is home to unique natural rock formations found in the Deccan plateau. Geologists say these granites are 2500 million years old i.e. 60 times older than the Himalayas. Much of this natural wealth has been destroyed for the development of the city. Efforts are on to protect and integrate these stunning rock formations into the development process through creative architecture and conservation mechanisms.

The Society to Save Rocks is working towards protection and conservation of rock formations in the Deccan Plateau. It has been instrumental in getting 23 rock precincts in and around Hyderabad notified under the Heritage Regulations of the Hyderabad Metropolitan Development Authority, Government of Andhra Pradesh, in the years 1998 and 2009.

In this calendar, the Society presents to you images of all these protected sites, taken by wellwishers of the Society. Location and survey numbers are mentioned on each page. Sketches with the route descriptions to the rocks can be found at www.saverocks.org/preservation.

Protect our rocks - they will never grow back !

Published by:



List of Rocks

- | | |
|---|--|
| January - Rocks around Dargah Ghar-e-Mubarak | July - Pahad-e-Sharif |
| February - Bear's Nose, Toad Stool & Obelisk | August - Mushroom Rock, Pathar Dil, Hamburger & United-we-Stand |
| March - Baba Fakhruddin Gutta | September - Rocks at Moula Ali |
| April - Gangabowli, Allabanda, Dattatreya | October - Malkam Cheruvu Ridge & Sentinel Rock |
| May - Durgam Cheruvu | November - Peeran Shah Wali Dargah Rocks |
| June - Tortoise Rock, Skull Rock, Monster Rock, Cliff Rock | December - Rocks around Shamirpet Lake |

Sponsored by:



Cover photo: Venkateshwaragutta, Shamirpet, by Dasari Venkata Ramana

Rocks around Dargah Ghar-e-Mubarak




Photo: Sangeeta Varma



Photo: Lenny Emanuel

2015
January

S	M	T	W	T	F	S	S	M	T	W	T	F	S
				1	2	3	4	5	6	7	8	9	10
11	12	13	14	15	16	17	18	19	20	21	22	23	24
25	26	27	28	29	30	31							

1-New Year
4-Milad-un-nabi
15-Pongal
26-Republic Day

Bear's Nose Rock



Photo: Anand Madabhushi

Toadstool Rock



Photo: Sangeeta Varma

Obelisk Rock



Photo: Sangeeta Varma

2015
February

S	M	T	W	T	F	S	S	M	T	W	T	F	S
1	2	3	4	5	6	7	8	9	10	11	12	13	14
15	16	17	18	19	20	21	22	23	24	25	26	27	28

17-Maha Shivaratri

Rocks around Baba Fakhruddin Aulia Dargah



Photo: Katharina Sytschik



Photo: Sangeeta Varma



Photo: Katharina Sytschik

2015
March

S	M	T	W	T	F	S	S	M	T	W	T	F	S
1	2	3	4	5	6	7	8	9	10	11	12	13	14
15	16	17	18	19	20	21	22	23	24	25	26	27	28
29	30	31											

6 - Holi
21 - Ugadi
28 - Ram Navami

Gangabowli-ka-Pahad



Allabanda Hill



Dattatreya Temple Rock



All Photos: Sangeeta Varma

2015
April

S	M	T	W	T	F	S
			1	2	3	4
12	13	14	15	16	17	18
26	27	28	29	30		

S	M	T	W	T	F	S
5	6	7	8	9	10	11
19	20	21	22	23	24	25

- 2 - Mahavir Jayanti
- 3 - Good Friday
- 14 - Dr. Ambedkar Jayanti
- 15 - Babu Jagjivan Ram Jayanti

Hillocks around Durgam Cheruvu Lake



Photo: Sangeeta Varma

2015
May

S	M	T	W	T	F	S	S	M	T	W	T	F	S
					1	2	3	4	5	6	7	8	9
10	11	12	13	14	15	16	17	18	19	20	21	22	23
24	25	26	27	28	29	30	31						

4 - Buddha Purnima

Tortoise Rock



Photo: Sangeeta Varma

Skull Rock



Photo: Carlos Del Pozo

Monster Rock



Photo: Sangeeta Varma

Cliff Rock




Photo: Sangeeta Varma

2015
June

S	M	T	W	T	F	S	S	M	T	W	T	F	S
	1	2	3	4	5	6	7	8	9	10	11	12	13
14	15	16	17	18	19	20	21	22	23	24	25	26	27
28	29	30											

- ♦ Tortoise Rock - Single formation, BN Reddy Hills, near Jubilee Hills Society - V. Raidurg Panmakta, S.no. 5/1, RR District, ♦ Skull Rock - Single formation, now behind Lemon Tree Hotel, Madhapur, - V. Madhapur, S.no. 64, Phase II Hitec City(10m around the rock) ♦ Monster Rock – Single formation, between Roads No 70 & 71, Jubilee Hills Society & Journalists Colony (about 2500 sqm)
- ♦ Cliff Rock - Hill, Road No. 46, Jubilee Hills Society - V. Raidurg Panmakta, S.no. 120/403/1, Ward 9, TS No 1, Block D, Dist Hyderabad (acres 4-3 gts)

Rocks on which Dargah Pahad-e-Sharif is situated



All Photos: Sangeeta Varma

2015
July

S	M	T	W	T	F	S	S	M	T	W	T	F	S
			1	2	3	4	5	6	7	8	9	10	11
12	13	14	15	16	17	18	19	20	21	22	23	24	25
26	27	28	29	30	31								

18 - Id-ul-Fitr

Mushroom Rock



Pathar Dil Rock



Hamburger Rock



United-we-Stand Rock



All Photos: Jaya Kirshnan V.U.

2015
August

S	M	T	W	T	F	S
						1
9	10	11	12	13	14	15
23	24	25	26	27	28	29

S	M	T	W	T	F	S
2	3	4	5	6	7	8
16	17	18	19	20	21	22
30	31					

15 - Independence Day

Rocks at Moula Ali

Hill of Moula Ali Dargah



Hills of Hazrat Khadme
Rasool & Dargah Bibi Kohe Batul



All Photos: Polepeddi Vishwanath

2015
September

S	M	T	W	T	F	S
		1	2	3	4	5
13	14	15	16	17	18	19
27	28	29	30			

S	M	T	W	T	F	S
6	7	8	9	10	11	12
20	21	22	23	24	25	26

- 5 - Janmashtami
- 17 - Ganesh Chaturthi
- 24 - Bakrid

Ridge behind Malkam Cheruvu



Photo: Katharina Sytschik

Sentinel Rock



Photo: Polepeddi Vishwanath

2015
October

S	M	T	W	T	F	S	S	M	T	W	T	F	S
				1	2	3	4	5	6	7	8	9	10
11	12	13	14	15	16	17	18	19	20	21	22	23	24
25	26	27	28	29	30	31							

02 - Gandhi Jayanti
22 - Dussehra / Vijaya Dashami
24 - Muharram

Rocks around Peran Shah Wali Dargah



Photo: Sangeeta Varma



Photo: Lenny Emanuel



Photo: Sangeeta Varma

2015
November

S	M	T	W	T	F	S	S	M	T	W	T	F	S
1	2	3	4	5	6	7	8	9	10	11	12	13	14
15	16	17	18	19	20	21	22	23	24	25	26	27	28
29	30												

11 - Diwali
25 - Guru Nanak Jayanti

Rock Formations around Shamirpet Lake



Venkateshwaragutta

Photo: Sangeeta Varma

2015
December

S	M	T	W	T	F	S	S	M	T	W	T	F	S
		1	2	3	4	5	6	7	8	9	10	11	12
13	14	15	16	17	18	19	20	21	22	23	24	25	26
27	28	29	30										

Deer Park



Photo: Katharina Sytschik

Venkateshwaragutta



Photo: Dasari Venkata Ramana

Reserved Forest



Photo: Katharina Sytschik

24 - Milad-un-Nabi
25 - Christmas Day